

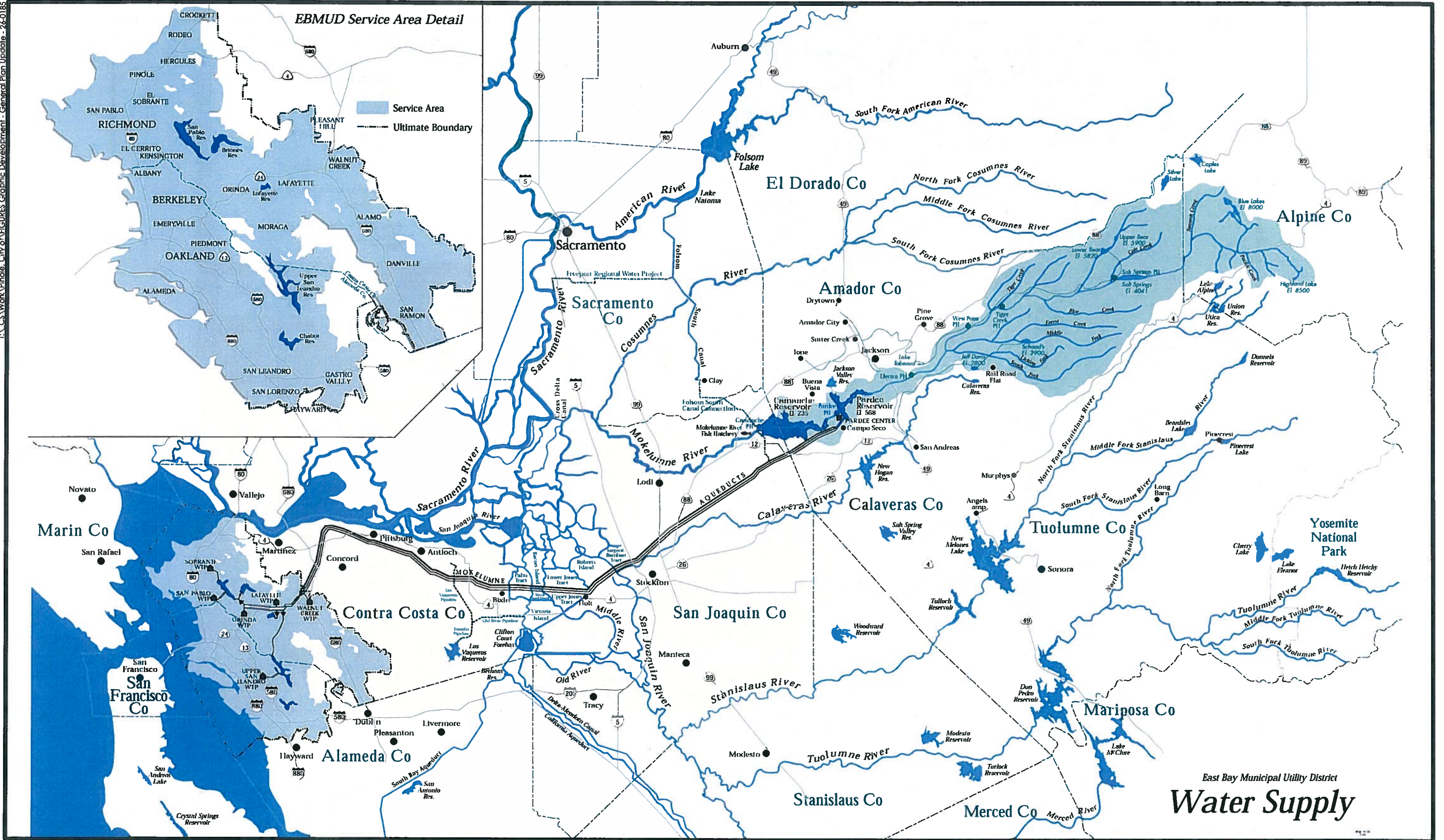
Fire Hazard category "Very High" includes RECOMMENDED Very High zones in LRA (5-2008)

**Note:** The boundary is the geographic area where the fire provider is legally responsible for providing service. The service area on this map is an approximation of the geographic area where this fire provider was typically the first provider (as of January 2009) to arrive on scene. To minimize response times, actual service areas differ from boundaries as a result of dispatching practices, service contracts, automatic aid agreements, and other agreements.

Source: Contra Costa County Local Agency Formation Commission, Municipal Service Review: Fire and Emergency Medical Service Providers, August 12, 2009



Figure 8.1  
Pinole Fire Department Boundary and Service Area

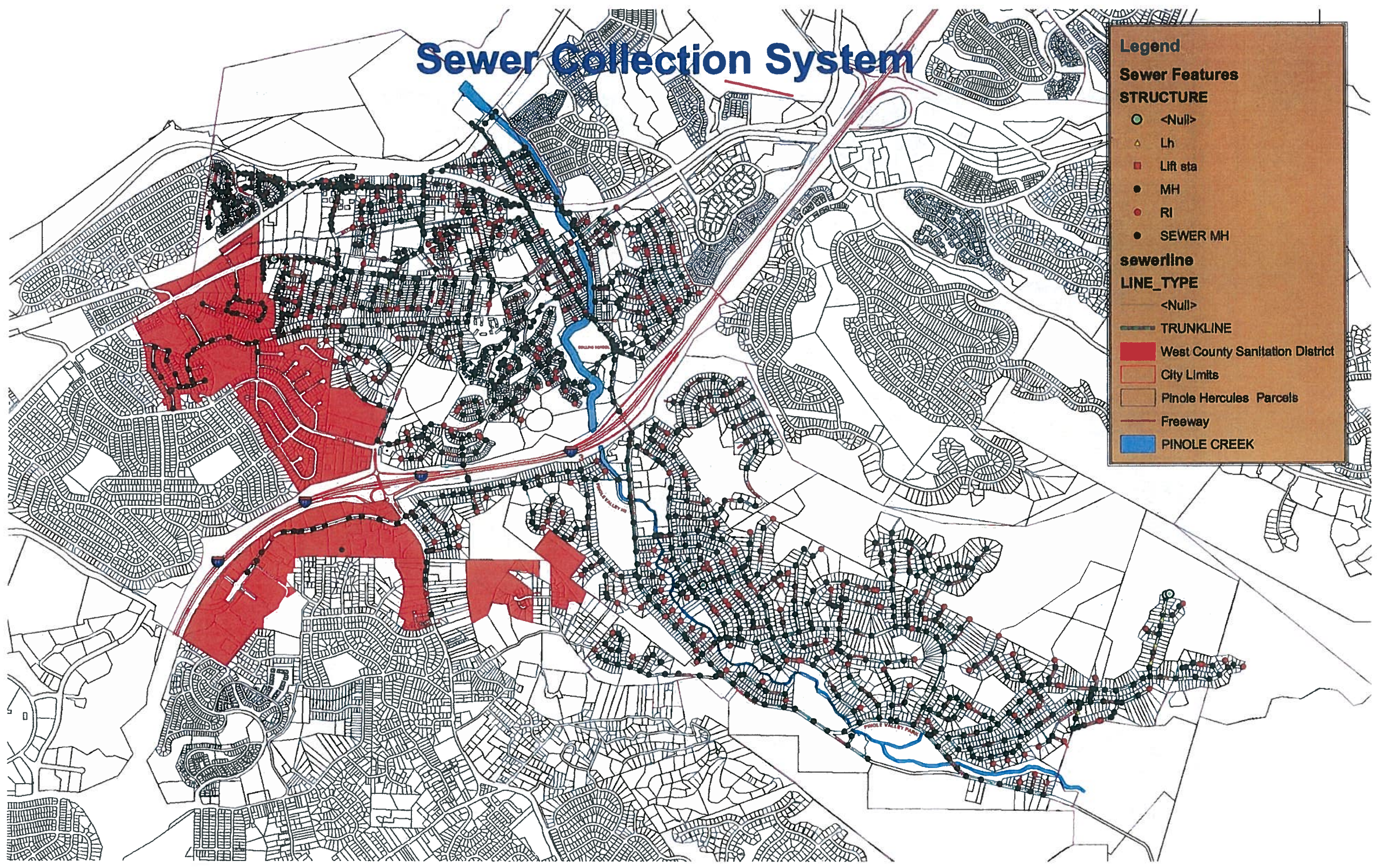


East Bay Municipal Utility District  
**Water Supply**

**FIGURE 8.2**  
**CITY OF PINOLE - EBMUD WATER SUPPLY SYSTEM**



# Sewer Collection System



**Legend**

**Sewer Features**

**STRUCTURE**

- <Null>
- △ Lh
- Lift sta
- MH
- RI
- SEWER MH

**sewerline**

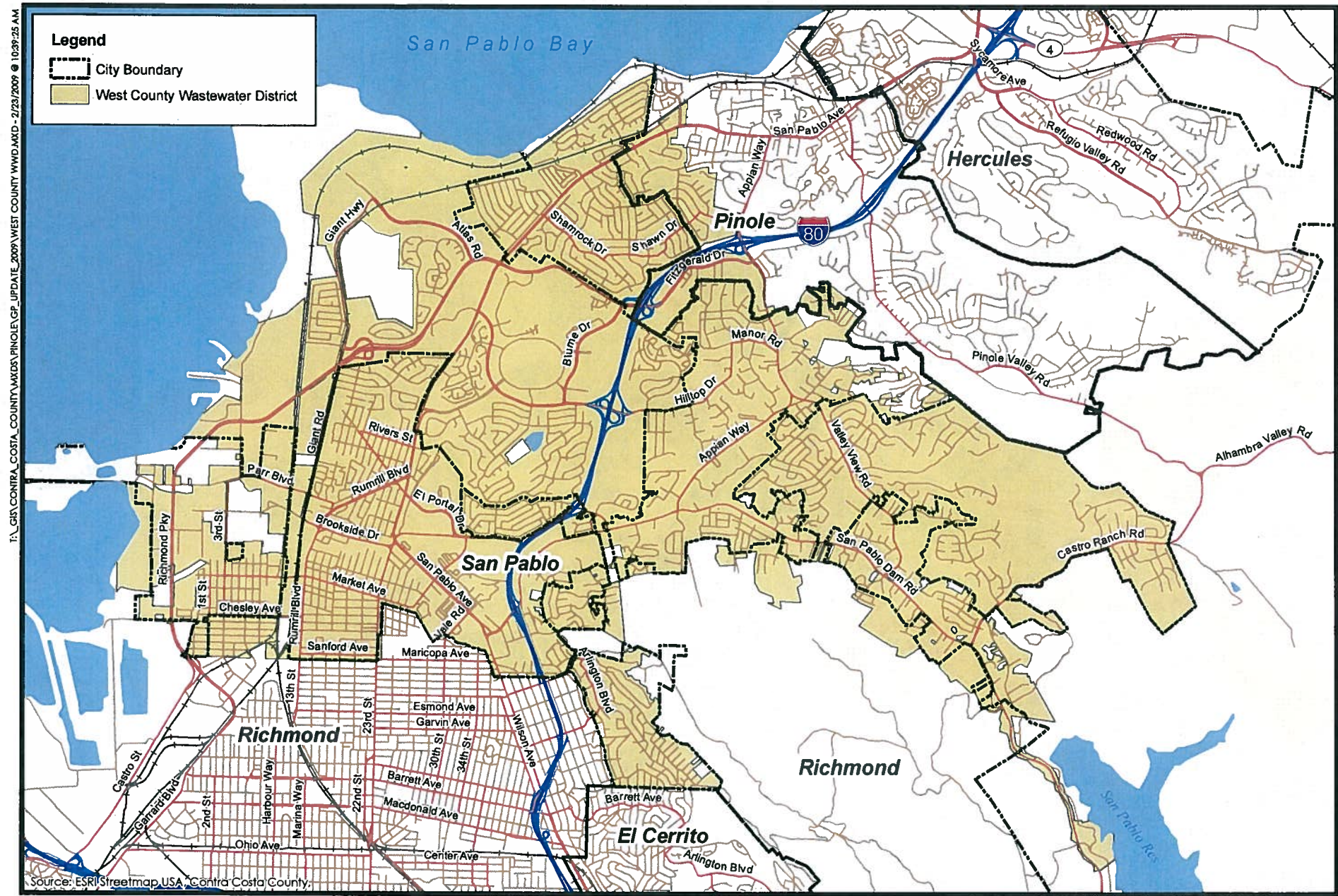
**LINE\_TYPE**

- <Null>
- TRUNKLINE
- West County Sanitation District
- City Limits
- Pinole Hercules Parcels
- Freeway
- PINOLE CREEK

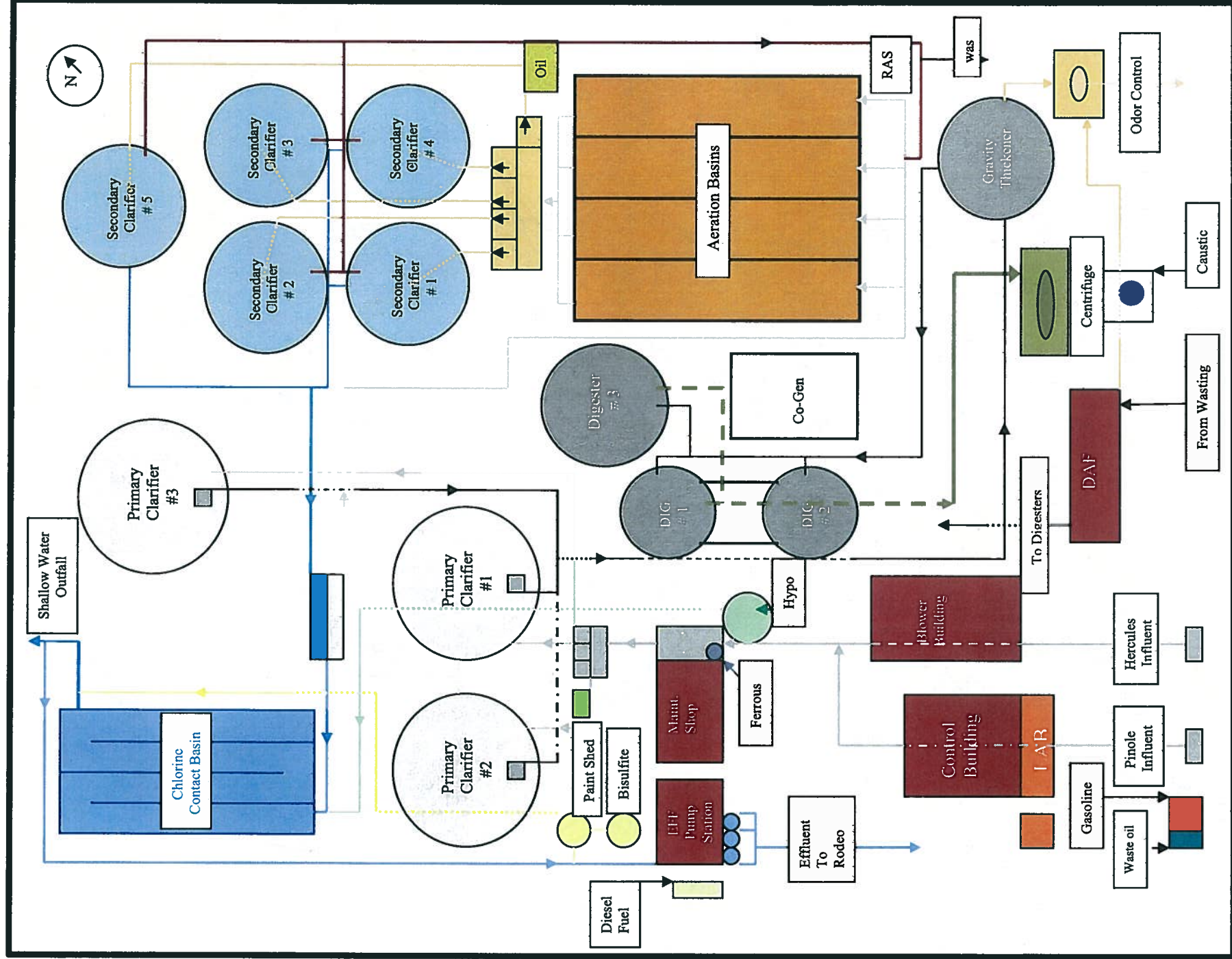


FIGURE 8.3  
CITY OF PINOLE - SEWER COLLECTION SYSTEM





**FIGURE 8.4**  
**WEST COUNTY WASTEWATER SERVICE AREA**  
**PMC**



T:\CS\Work\Pinole, City of\FIGURES Graphic Development - General Plan Update - 26-0185

FIGURE 8.5

CITY OF PINOLE - DIAGRAM OF THE PINOLE / HERCULES WATER POLLUTION CONTROL PLANT



# STORM DRAIN COLLECTION SYSTEM

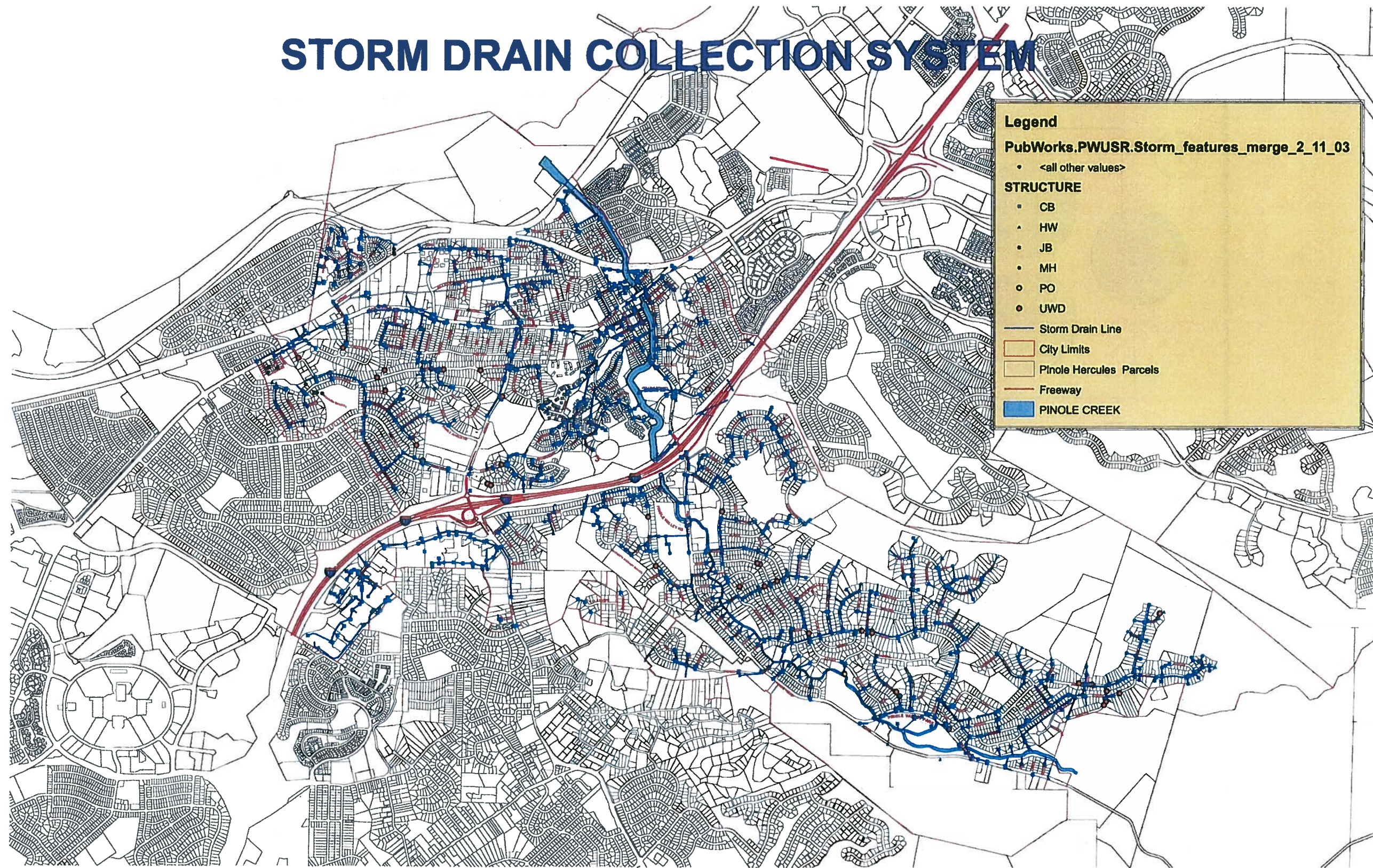


FIGURE 8.6  
CITY OF PINOLE - STORM DRAIN COLLECTION SYSTEM