



CITY OF PINOLE

Community Development Department

2131 Pear Street
Pinole, CA 94564

Tel: (510) 724-8912
Fax: (510) 724-4921

May 28, 2010

Amah/Mutsun Tribal Band
Ms. Irene Zwielein, Chairperson
789 Canada Road
Woodside, CA 94062

Dear Ms. Zwielein:

The City of Pinole is preparing a General Plan Update. The City will be the lead agency for preparation of environmental documents associated with the General Plan Update project. The City had previously sent correspondence to the Tribe in December 2006 and had not received a response. The City invites you to request consultation regarding the proposed General Plan Update pursuant to California Government Code Section 65352.3. The City recognizes the importance of contacting the Tribe and values your participation in the planning process for this project.

The proposed project consists of an update to the City of Pinole General Plan, a Specific Plan for portions of three major transportation corridors within the City, and a Zoning Ordinance Update. The City of Pinole General Plan Update will address the State-mandated requirements and local issues through inclusion of appropriate general plan elements, required Specific Plan content, and revised zoning regulations. The documents are needed to reflect current legal requirements and changes within the City and surrounding area. Topics addressed include land use, transportation, growth patterns, protection of natural resources and open space, public safety, community services, and economic development.

The City of Pinole acknowledges that your Tribe wants to protect its cultural heritage and may possess information regarding the General Plan Update Planning Area (see enclosed Planning Area Boundary Map). Please review your records and consult with your elders regarding any information that your Tribe may have regarding the area. The City invites you to participate in the planning process for this project and seeks your assistance in the effort to avoid any potential impacts to your cultural and spiritual sites.

If you require additional information or have any questions regarding the City of Pinole General Plan Update, please contact me by phone at 510-724-9832 or via email at wrhodes@ci.pinole.ca.us by August 31, 2010, (per California Government Code Section 65352.3(a)(2)). We appreciate your participation any input you may have.

Sincerely,


Winston Rhodes
Planning Manager, City of Pinole

Enclosure: Project Area Map

CC: Project File
Belinda B. Espinosa, City Manager

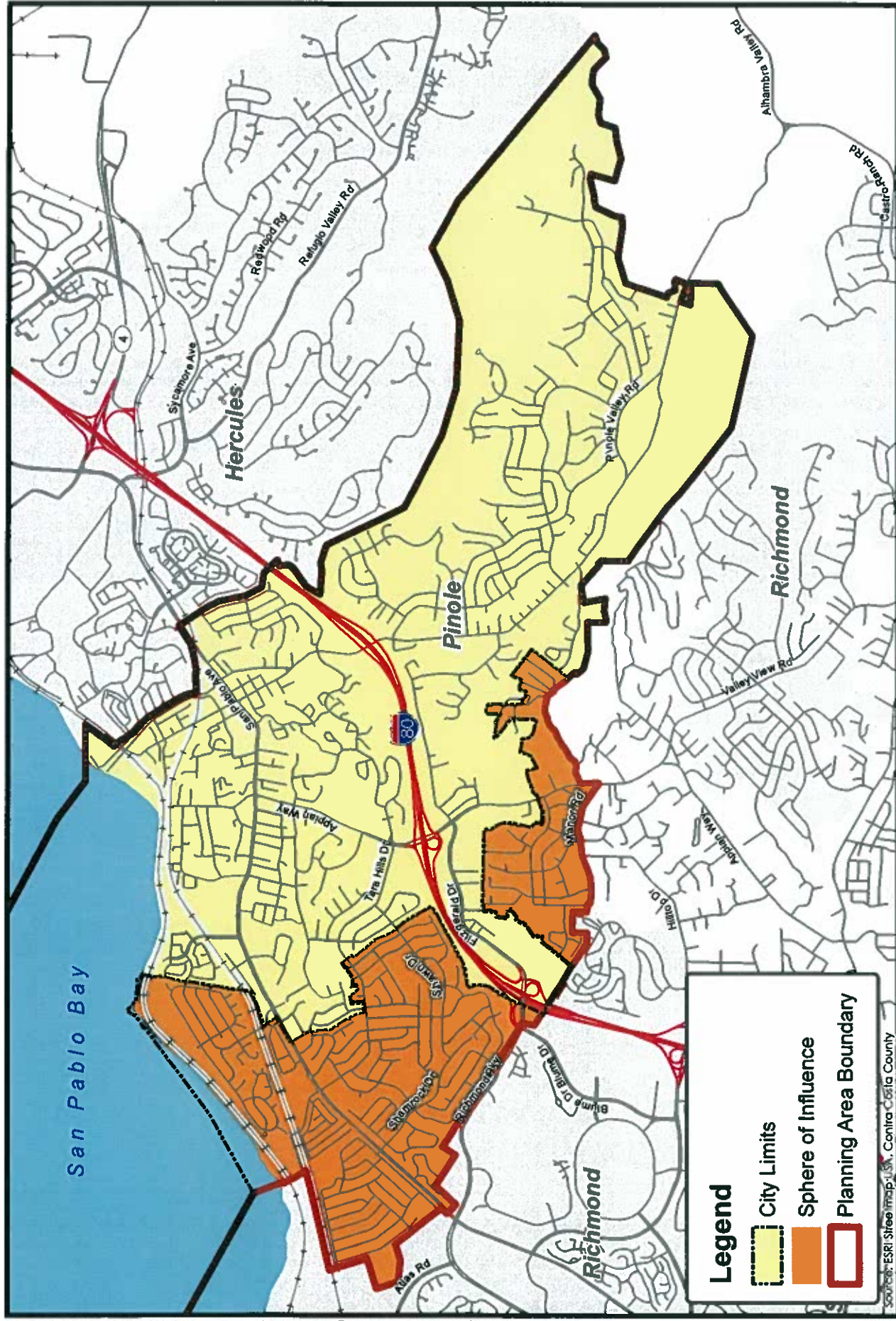


Figure 3.0-2
 Planning Area Boundary
PMC



I:\GIS\CONTRA_COSTA_COUNTY\MXD\SPINOLE\GP_LER\SPRING2010\PLANNING AREA BOUNDARY.MXD - 5/24/2010 @ 3:44:23 PM

Source: ESRI Street Map USA, Contra Costa County



CITY OF PINOLE

Community Development Department

2131 Pear Street
Pinole, CA 94564

Tel: (510) 724-8912
Fax: (510) 724-4921

May 28, 2010

Indian Canyon Mutsun Band of Coastanoan
Ms. Ann Marie Sayers, Chairperson
P.O. Box 28
Hollister, CA 95024

Dear Ms. Sayers:

The City of Pinole is preparing a General Plan Update. The City will be the lead agency for preparation of environmental documents associated with the General Plan Update project. The City had previously sent correspondence to the Tribe in December 2006 and had not received a response. The City invites you to request consultation regarding the proposed General Plan Update pursuant to California Government Code Section 65352.3. The City recognizes the importance of contacting the Tribe and values your participation in the planning process for this project.

The proposed project consists of an update to the City of Pinole General Plan, a Specific Plan for portions of three major transportation corridors within the City, and a Zoning Ordinance Update. The City of Pinole General Plan Update will address the State-mandated requirements and local issues through inclusion of appropriate general plan elements, required Specific Plan content, and revised zoning regulations. The documents are needed to reflect current legal requirements and changes within the City and surrounding area. Topics addressed include land use, transportation, growth patterns, protection of natural resources and open space, public safety, community services, and economic development.

The City of Pinole acknowledges that your Tribe wants to protect its cultural heritage and may possess information regarding the General Plan Update Planning Area (see enclosed Planning Area Boundary Map). Please review your records and consult with your elders regarding any information that your Tribe may have regarding the area. The City invites you to participate in the planning process for this project and seeks your assistance in the effort to avoid any potential impacts to your cultural and spiritual sites.

If you require additional information or have any questions regarding the City of Pinole General Plan Update, please contact me by phone at 510-724-9832 or via email at

wrhodes@ci.pinoles.ca.us by August 31, 2010, (per California Government Code Section 65352.3(a)(2)). We appreciate your participation any input you may have.

Sincerely,



Winston Rhodes
Planning Manager, City of Pinole

Enclosure: Project Area Map

CC: Project File
Belinda B. Espinosa, City Manager

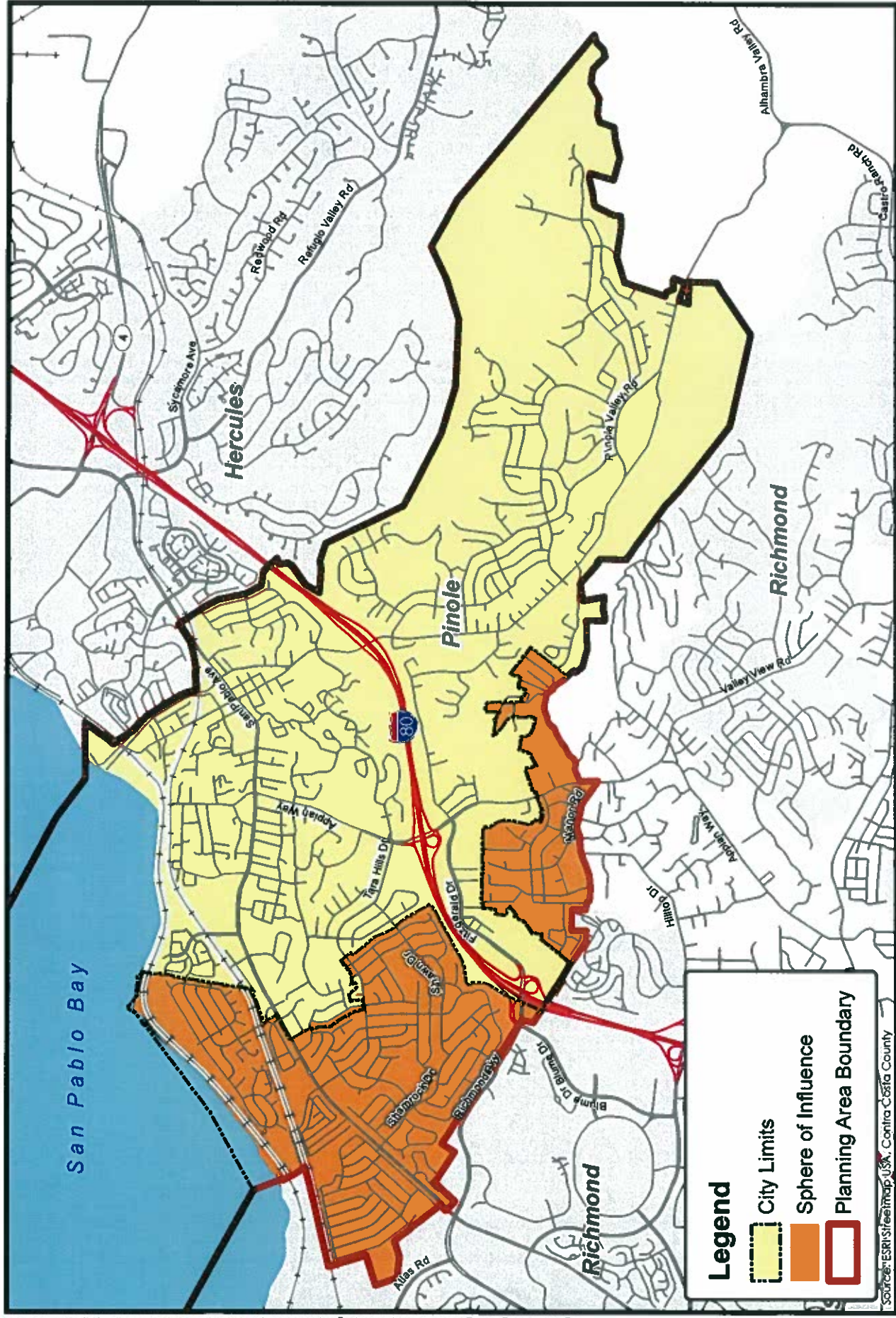


Figure 3.0-2
 Planning Area Boundary
PMC

I:\GIS\CONTRA_COSTA_COUNTY\MXD\RP\PINOLE\GP_EF\SPRING2010\PLANNING_AREA_BOUNDARY.MXD - 5/24/2010 @ 3:44:23 PM
 Source: ESRI's free map USA, Contra Costa County



CITY OF PINOLE

Community Development Department

2131 Pear Street
Pinole, CA 94564

Tel: (510) 724-8912
Fax: (510) 724-4921

May 28, 2010

The Ohlone Indian Tribe
Mr. Andrew Galvin
P.O. Box 3152
Mission San Jose, CA 94539

Dear Mr. Galvin:

The City of Pinole is preparing a General Plan Update. The City will be the lead agency for preparation of environmental documents associated with the General Plan Update project. The City had previously sent correspondence to the Tribe in December 2006 and had not received a response. The City invites you to request consultation regarding the proposed General Plan Update pursuant to California Government Code Section 65352.3. The City recognizes the importance of contacting the Tribe and values your participation in the planning process for this project.

The proposed project consists of an update to the City of Pinole General Plan, a Specific Plan for portions of three major transportation corridors within the City, and a Zoning Ordinance Update. The City of Pinole General Plan Update will address the State-mandated requirements and local issues through inclusion of appropriate general plan elements, required Specific Plan content, and revised zoning regulations. The documents are needed to reflect current legal requirements and changes within the City and surrounding area. Topics addressed include land use, transportation, growth patterns, protection of natural resources and open space, public safety, community services, and economic development.

The City of Pinole acknowledges that your Tribe wants to protect its cultural heritage and may possess information regarding the General Plan Update Planning Area (see enclosed Planning Area Boundary Map). Please review your records and consult with your elders regarding any information that your Tribe may have regarding the area. The City invites you to participate in the planning process for this project and seeks your assistance in the effort to avoid any potential impacts to your cultural and spiritual sites.

If you require additional information or have any questions regarding the City of Pinole General Plan Update, please contact me by phone at 510-724-9832 or via email at wrhodes@ci.pinole.ca.us by August 31, 2010, (per California Government Code Section 65352.3(a)(2)). We appreciate your participation any input you may have.

Sincerely,



Winston Rhodes
Planning Manager, City of Pinole

Enclosure: Project Area Map

CC: Project File
Belinda B. Espinosa, City Manager

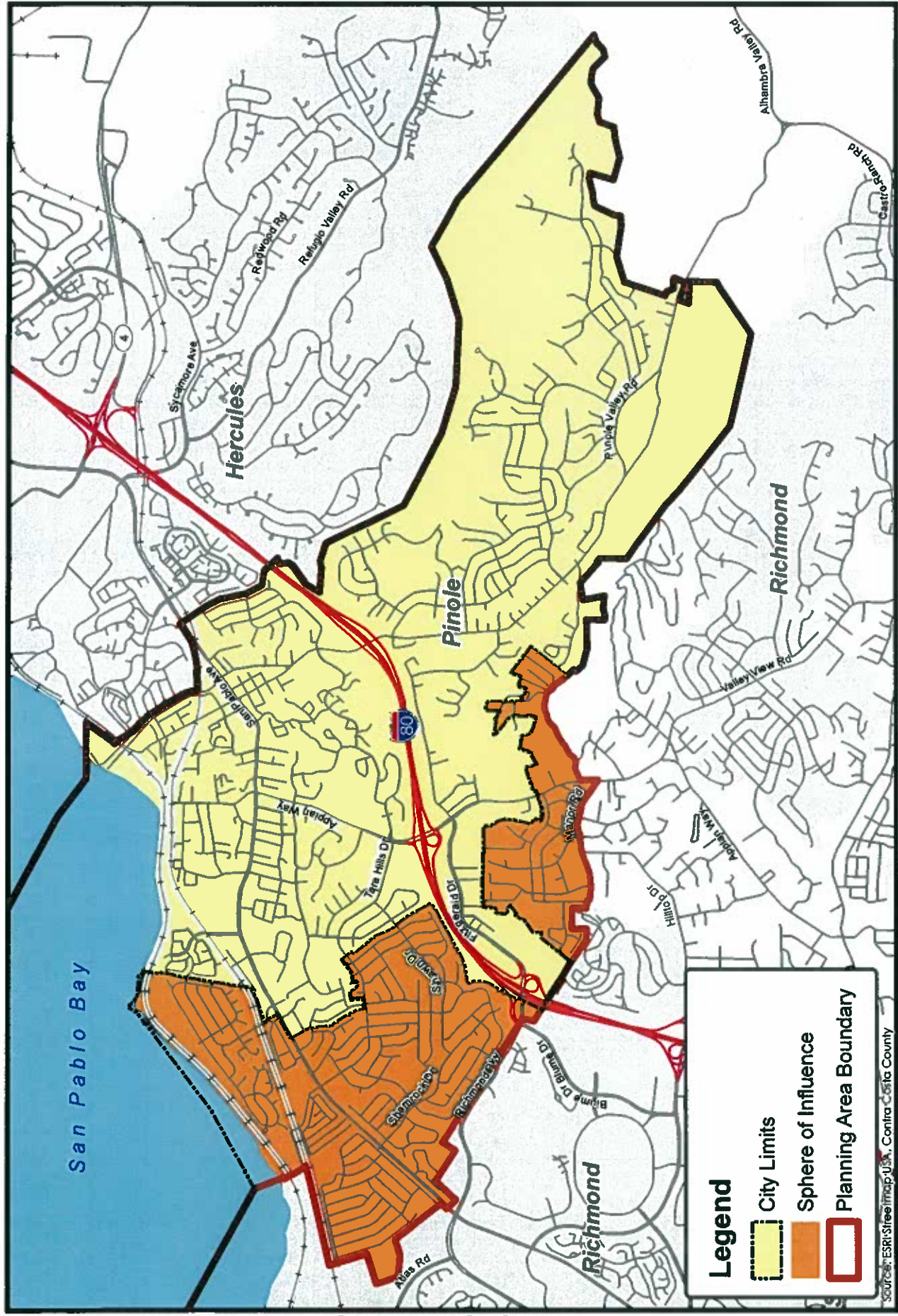


Figure 3.0-2
 Planning Area Boundary
 PMC

T:\GIS\CONTRA_COSTA_COUNTY\MXD5\PINOLE\GP_EPR\SPRING2010\PLANNING_AREA_BOUNDARY.MXD - 5/24/2010 @ 3:44:23 PM